




<p>ADAMUŠKA Jaromír Ministry of the Environment of the Czech Republic</p>	
<p>BAKOŇ Matúš PhD candidate Department of Theoretical Geodesy, Slovak University of Technology in Bratislava, Slovakia Email: matus.bakon@stuba.sk Webpage: http://www.insar.sk</p> <p><u>Scope of activities:</u> satellite geodesy (GNSS), satellite radar interferometry (InSAR), infrastructure and surface deformation monitoring</p> <p>LinkedIn: http://sk.linkedin.com/pub/matus-bakon/48/510/885/en</p>	
<p>BALWAR Kamil Indra CZ</p> <p>BAŠISTOVÁ Jana GIS Specialist CENIA, Czech Environmental Information Agency Email: jana.basistova@cenia.cz</p> <p><u>Scope of activities:</u> Responsible for Czech National INSPIRE Geoportal content, GIS, remote sensing, processing and analysis of satellite images, cooperation on INSPIRE and Copernicus.</p> <p>LinkedIn: http://www.linkedin.com/pub/jana-basistova/2/6/2b5/</p>	
<p>BAUER Miroslav Czech Technical University in Prague, Faculty of Civil Engineering</p>	
<p>BEDNÁŘ Jiří Ministry of the Environment of the Czech Republic</p>	
<p>BĚLKA Luboš Researcher Military Geographic and Hydrometeorologic Office, Ministry of Defence Email: lubos.belka@vghur.army.cz</p> <p><u>Scope of activities:</u> Applied research in remote sensing, photogrammetry, geoinformatics and cartography. Application of new technologies, development of new military geo-products.</p>	
<p>BOUDA František Český směr – internetové noviny</p>	
<p>BOZDĚCH Václav Ministry of Transportation of the Czech Republic</p>	
<p>BULKOVÁ Gabriela Waste Management Data Specialist Ministry of the Environment Email: gabriela.bulkova@mzp.cz</p> <p><u>Scope of activities:</u> Collection and presentation of Waste Management Data, Waste Management planning, cooperation with CENIA for setting information system</p>	
<p>CIKÁNKOVÁ Jarmila CENIA, Czech Environmental Information Agency</p>	

Organizátoři:

Ministerstvo životního prostředí
CENIA, česká informační agentura životního prostředí
Ministerstvo dopravy

Co-organized by:

Ministry of the Environment of the Czech Republic
CENIA, Czech Environmental Information Agency
Ministry of Transport of the Czech Republic

CLAERBOUT Michel

Business Developer Space & Navigation
Capgemini A&D
Email: michel.claerbout@capgemini.com

Business Development of space solutions :

- Applications for Search & Rescue, Maritime, Forest, Hydrology.
- Earth Observation using the space optical or radar data,
- GNSS through Galileo and EGNOS programs.
- ICT provider with bigdata (hadoop & In-memory) and cloud solutions.

**DANIELS Ulrike**

Business Development Manager
Anwendungszentrum GmbH Oberpfaffenhofen (AZO)
Email: ulrike.daniels@anwendungszentrum.de

Scope of activities: Copernicus Masters Earth Monitoring Competition, App Developer Camps, European Satellite Navigation Competition, European Mobile and Mobility Industries Alliance

Linkedin: <http://www.linkedin.com/pub/ulrike-daniels/2/329/b47>

**DOUBRAVA Pavel**

CENIA, Czech Environmental Information Agency

DUFOURMONT Hans

Project Manager Copernicus Land
European Environment Agency
Email: hans.dufourmont@eea.europa.eu

With a master in Geography, I worked in the first part of my career for the Belgian R&D programme on Earth Observation (Belgian Science Policy Office, KULeuven). I then moved on to policy development for Spatial Data Infrastructures (GIS-Flanders, INSPIRE). More recently I returned to Earth Observation, working on the GMES/Copernicus land monitoring services development and implementation (EC-DG ENTR, EEA)

**DVOŘÁČEK Petr**

Head of Administration and Use of Geoinformatics Department
Land Survey Office (Zeměměřický úřad)
Email: petr.dvoracek@cuzk.cz

Responsible for distribution of LSO geodata and web services. Many years of photogrammetry experience. Member of The Czech Society for Photogrammetry and Remote Sensing (SFDP).

**FANTA Vladimír**

CENIA, Czech Environmental Information Agency

FAUGNEROVÁ Jitka

INSPIRE expert
CENIA, Czech Environmental Information Agency
Email: jitka.faugnerova@cenia.cz

Responsibility for tasks related to the INSPIRE Member State Contact Point, member of INSPIRE Committee under European Commission, support for National INSPIRE Coordinating Committee, organisation of Czech and Slovak INSPIRE conference, participation in INSPIRE related EU co-funded projects (smeSpire, eENVplus)

**Organizátoři:**

Ministerstvo životního prostředí
CENIA, česká informační agentura životního prostředí
Ministerstvo dopravy

Co-organized by:

Ministry of the Environment of the Czech Republic
CENIA, Czech Environmental Information Agency
Ministry of Transport of the Czech Republic

FILIPPAZZO Giancarlo

Copernicus/GMES Programme Coordinator
ESA, ESRIN
Email: giancarlo.filippazzo@esa.int

Copernicus/GMES Programme Coordinator at the European Space Agency (ESA) Copernicus Space Office. Before joining ESA, Mr. Filippazzo was Delegate and Advisor to several ESA bodies on behalf of the Italian Space Agency (ASI). Prior to ASI Mr. Filippazzo worked for many years on several national and international space projects as Systems Engineer and Project Manager. He holds a B.S. in Aeronautical & Astronautical Engineering from MIT, an M.S. in Aeronautical & Astronautical Engineering from Stanford University.

**FRYML Josef**

Czech Center for Science and Society

FUGLÍK Viktor

Postdoctoral researcher
Institute of Computer Science, Academy of Sciences of the Czech Republic
Department of Nonlinear Modelling
Email: fuglik@cs.cas.cz

Scope of activities: Administration and management of operating systems and computer networks based on Linux and Windows platforms. Administration and processing of data provided by EUMETSAT consortium. Handling with HDF and NetCDF formats.

**GRAGLIA Gianluca**

Thales Alenia Space

GRUNTORÁD Jan

Ministry of the Environment of the Czech Republic

HÁJEK Filip

Forest Management Institute

HÁKOVÁ Marie

GISAT s.r.o.

HALOUNOVÁ Lena

Czech Technical University in Prague, Faculty of Civil Engineering

HARMÁČKOVÁ Zuzana

PhD Student
Global Change Research Centre – CzechGlobe, Academy of Sciences of the Czech Republic
Email: harmackova.z@czechglobe.cz

Scope of activities: GIS/model-based contribution to research projects focused on ecosystem services, adaptation to climate change, social-ecological systems and long-term socio-ecological research.

LinkedIn: <http://cz.linkedin.com/pub/zuzana-harm%C3%A1%C4%8Dkov%C3%A1/53/950/a30>

**HELEBRANT Jan**

Researcher in Section of emergency preparedness/Analytical expert group dep.
National Radiation Protection Institute (SÚRO), Prague, Czech Republic
Email: jan.helebrant@suro.cz

Scope of activities: Processing field data (airborne gamma spectroscopy, ground measurements etc.) analyses, GIS visualization, participation in IAEA research programs EMRAS II and MODARIA etc. Interested in open-source software.

LinkedIn: <http://www.linkedin.com/pub/jan-helebrant/64/a62/170>

**Organizátoři:**

Ministerstvo životního prostředí
CENIA, česká informační agentura životního prostředí
Ministerstvo dopravy

Co-organized by:

Ministry of the Environment of the Czech Republic
CENIA, Czech Environmental Information Agency
Ministry of Transport of the Czech Republic

HLADIŠ Libor

GIS Administrator
Central Bohemia Region
Email: hladis@kr-s.cz

Administrator of GIS on Central Bohemia Region bureau. Cartography – thematic maps, some spatial analysis for departments of bureau, GI specialist for everyone who needs help here. In future I want to specialize in photogrammetry.

LinkedIn: <http://cz.linkedin.com/pub/libor-hladis/5a/747/821>

**HLADÍKOVÁ Lenka**

GIS and Remote Sensing Specialist
CENIA, Czech Environmental Information Agency
Email: lenka.hladikova@cenia.cz

Scope of activities: GMES/Copernicus specialist, delegate to the Copernicus Committee and Copernicus User Forum, GIS analysis, satellite images processing and analysis, cooperation on INSPIRE.

LinkedIn: <http://cz.linkedin.com/pub/lenka-hlad%C3%ADkov%C3%A1/7b/22/210>

**HOFFMANN Frank, Doz. Dr.**

Vorstandsvorsitzender
IGN e.V. (Dresden)
Email: Vorstand@IGN-SN.de

IGN e.V. – *INNOVATION.Grenzüberschreitendes Netzwerk (X-border Network)* – is a non-profit Association (NGO / gemeinnütziger Verein) for Education, Development and Knowledge Transfer – founded 2003, by Czechia and Saxonia experts.

Its main goals: supporting GEO – ENVIRO – SPATIO – oriented Awareness, Business and Openness in Education and Research on GeoINSPIRE'd Interoperability in EUROPE of REGIONS.

WEBLOG: <http://GDI-SN.blogspot.de> | **FB:** <https://www.FACEBOOK.com/ign.vorstand>

**HOLMAN Lukáš**

Charles University in Prague

HONG Minyo

Director / Marketing and Sales
SI Imaging Services
Email: minyo.hong@si-imaging.com

Minyo Hong is in charge of sales and marketing of KOMPSAT image and Direct Reception Service (DRS) for Europe and South Asia as well as management of KOMPSAT reseller network worldwide. Prior to sales and marketing, she spent 13 years in ground system development including image reception and processing system and mission control system of several satellites such as KOMPSAT series and in-house satellites, RazakSAT, DubaiSat-1 and DubaiSat-2




LinkedIn : <http://www.linkedin.com/in/minnyo>

**Organizátoři:**

Ministerstvo životního prostředí
CENIA, česká informační agentura životního prostředí
Ministerstvo dopravy

Co-organized by:

Ministry of the Environment of the Czech Republic
CENIA, Czech Environmental Information Agency
Ministry of Transport of the Czech Republic




<p>HÖNIGOVÁ Iva Nature Conservation Agency of the Czech Republic Email: iva.honigova@nature.cz</p> <p>Scope of interests: biodiversity monitoring (including habitat mapping), evaluation of nature conservation management, ecosystem services mapping and assessment, land cover / land use dynamics analysis.</p> <p>LinkedIn: http://cz.linkedin.com/in/ivahonigova</p>	
<p>HOUDKOVÁ Hana DTSW</p>	
<p>HUME Shane CENIA, Czech Environmental Information Agency</p>	
<p>JIRÁSKOVÁ Lenka CENIA, Czech Environmental Information Agency</p>	
<p>JIROUŠEK Tomáš VŠB-TU Ostrava</p>	
<p>JURUŠ Pavel Institute of Computer Science, Academy of Sciences of the Czech Republic</p>	
<p>KARAS Jakub UAS manager (unmanned aerial systems manager) UPVISION Email: jakub.karas@upvision.cz</p> <p>UAS manager, technical and project manager – in biggest Czech company UPVISION with unmanned aerial systems, services – GIS, orthophotomaps, oblique imaging, aerial camera, digital terrain modelling, 3D models, thermo imaging, multispectral analysis, spherical imaging, research projects and our own UAS sale</p> <p>https://www.linkedin.com/profile/view?id=88644966&trk=nav_responsive_tab_profile</p>	
<p>KOCÁB Milan Research Institute of Geodesy, Topography and Cartography</p>	
<p>KOLOMAZNÍK Jan GISAT s.r.o.</p>	
<p>KOŠKOVÁ Irena GIS specialist Liberec Region Authority Email: irena.koskova@kraj-lbc.cz</p> <p>Scope of activities: GIS for environment and flood protection, cartography, web servers and web map applications, development of educative web games, spherical photos.</p> <p>LinkedIn: https://www.linkedin.com/pub/irena-koskova/15/961/13b</p>	
<p>KOYAMA Hiroshi Mitsubishi Electric Corp.</p>	
<p>KUČERA Jan European Commission – Joint Research Centre</p>	
<p>KUČERA Luboš GISAT s.r.o.</p>	
<p>KUFNER Jan Central European Data Agency, a. s.</p>	

Organizátoři:

Ministerstvo životního prostředí
CENIA, česká informační agentura životního prostředí
Ministerstvo dopravy

Co-organized by:

Ministry of the Environment of the Czech Republic
CENIA, Czech Environmental Information Agency
Ministry of Transport of the Czech Republic

<p>KVAPIL Jiří CENIA, Czech Environmental Information Agency</p>	
<p>LAZECKÝ Milan VŠB-Technical University of Ostrava</p>	
<p>LEIMEROVÁ Kristýna Czech Space Office</p>	
<p>LOSMANOVÁ Simona NFP/Eionet coordinator European Environment Agency Email: simona.losmanova@eea.europa.eu</p> <p>Original employer Cenia. Currently seconded as a national expert to the European Environment Agency. Responsible for coordinating European Environment Information and Observation Network – meetings of National Focal Points. Acting as a country desk officer for the Czech Republic. Responsible for maintaining contacts with the EEA Copernicus team and for providing supportive work to West Balkan countries, in particular concerning the Corine Land Cover update.</p>	
<p>MAŠÍN Oldřich The Pardubice Region</p>	
<p>MATOUŠKOVÁ Eva Czech Technical University in Prague</p>	
<p>MATTERN Tomáš GIS Analyst, Catastrophe model developer Aon Benfield – Impact Forecasting Email: tomas.mattern1@aonbenfield.com</p> <p><u>Scope of activities:</u> Development of catastrophe models (mainly flood) for insurance/reinsurance purposes. GIS analysis, GIS/spatial data related scripting. Development of web-based map application (OpenLayers, Geoserver).</p> <p>LinkedIn http://cz.linkedin.com/pub/tom%C3%A1%C5%A1-mattern/84/875/3b5/</p>	
<p>MEJSNAR Jan Doctoral student Institute of atmospheric physics, AS CR Email: mejsnar@ufa.cas.cz</p> <p>Nowcasting-very short range weather forecasting, rain radar extrapolation</p>	
<p>MIROVSKÝ Ondřej Technology Centre of the Academy of Sciences Czech Republic</p>	
<p>MIŠUREC Jan Remote sensing specialist Czech Geological Survey Email: jan.misurec@geology.cz</p> <p><u>Scope of activities:</u> remote sensing in geological, biological and environmental applications (vegetation health status, soil properties, terrain movements, subsurface structures etc.). Processing and analysis of multispectral, hyperspectral, and radar image data, GIS analysis, quantitative estimation of surface parameters.</p>	
<p>MLČOUŠEK Marek Forest Management Institute</p>	
<p>MLEJNEK Luboš Ministry of Defence and Armed Forces of the Czech Republic</p>	
<p>MORAVČÍK Luboš Czech Hydrometeorological Institute</p>	

Organizátoři:

Ministerstvo životního prostředí
CENIA, česká informační agentura životního prostředí
Ministerstvo dopravy

Co-organized by:

Ministry of the Environment of the Czech Republic
CENIA, Czech Environmental Information Agency
Ministry of Transport of the Czech Republic

MÜLLER Arnošt

GIS Analyst

National Land Agency (Státní pozemkový úřad), Czech Tech University in Prague

Email: arnost.muller@fsv.cvut.cz

Scope of activities: Map server technologies (commercial vs open source), Web mapping applications, GIS Analysis, GNSS measurements

LinkedIn: <http://cz.linkedin.com/pub/arnošt-müller/33/944/6a9/>

**NEDBALOVÁ Kateřina**

Department of International Relations

Ministry of the Environment of the Czech Republic

Email: katerina.nedbalova@env.cz

At the Ministry of the Environment I am responsible for the space activities agenda. I am a member of the National Secretariat of the GEO/Copernicus and I participate on meetings of the Coordinating Council of the Minister of Transport for Space Activities. I work closely with the Czech Hydrometeorological Institute, where I am jointly responsible for the agenda of the EUMETSAT, ECMWF, WMO and GEO/GEOSS.

**NESLÁDEK Václav**

Ministry of Transportation of the Czech Republic

NOVÁK Jiří

Senior Business Consultant

CGI

Email: jiri.novak@cgi.com

I have worked since 2009 in CGI (previous Logica) as business consultant responsible for business development in area of space projects. It includes contact with our colleagues mainly in UK and Netherland and with the customers (local Ministries, ESA, EC, GSA, etc.)

LinkedIn: <http://cz.linkedin.com/pub/jiri-novak/3b/82b/98b/>

**OLEJNÍK Jan**

Ministry of Defence and Armed Forces of the Czech Republic

OSENBERG Hendrik

Deutsche Zentrum für Luft- und Raumfahrt

PACINA Jan

Jan Evangelista Purkyně University in Ústí nad Labem, Faculty of Environment

PAPČO Juraj

Young Researcher

Department of Theoretical Geodesy, Slovak University of Technology in Bratislava, Slovakia

Email: juraj.papco@stuba.sk

Webpage: www.svf.stuba.sk, www.insar.sk

Scope of activities: satellite geodesy (GNSS), remote sensing, satellite radar interferometry (InSAR), deformation monitoring, gravity field modelling, gravimetry, surveying, GIS

LinkedIn: <http://www.linkedin.com/pub/juraj-papco/37/82/427>

**Organizátoři:**

Ministerstvo životního prostředí
CENIA, česká informační agentura životního prostředí
Ministerstvo dopravy

Co-organized by:

Ministry of the Environment of the Czech Republic
CENIA, Czech Environmental Information Agency
Ministry of Transport of the Czech Republic

<p>PÁRTL Adam Researcher (PhD level) CzechGlobe – Global Change Research Centre Academy of Sciences of the Czech Republic Email: partl.a@czechglobe.cz</p> <p><u>Scope of activities:</u> I do research in sustainability science, specifically the vulnerability of socio-ecological systems to global changes with respect to various aspects regarding quality of life affected by changing ecosystems and their services.</p> <p>LinkedIn: http://www.linkedin.com/in/adampartl</p>	
<p>PASTOREK Peter Slovak Environmental Agency</p>	
<p>PASTVINSKÝ Michal Ministry of the Environment of the Czech Republic</p>	
<p>PATKOVÁ Lucie ARCDATA PRAHA, s.r.o.</p>	
<p>PERGLEROVÁ Soňa Senior Officer Ministry of the Environment of the Czech Republic Email: sona.perglerova@mzp.cz</p> <p><u>Scope of activities:</u> cooperation with international organizations in the field of environment (OECD, WHO, CEI, GCF etc.) and coordination of implementation of commitments arising from membership of the resort in international organizations.</p> <p>LinkedIn: https://www.linkedin.com/pub/so%C5%88a-perglerov%C3%A1/4a/773/338</p>	
<p>PETERA Vladimír National Security Authority (NBÚ)</p>	
<p>POKORNÝ Lukáš Ministry of the Environment of the Czech Republic</p>	
<p>PONOCNÁ Tereza CENIA, Czech Environmental Information Agency</p>	
<p>PRÁŠEK Jan Administrator GIS applications and project manager Moravian Silesian Region Email: jan.prasek@kr-moravskoslezsky.cz</p> <p>Ensuring the management of IT systems and methodological guidance in GIS users, the implementation of activities related to the implementation and sustainability of projects, mainly in the field of GIS, data analysis, statistical data processing and evaluation.</p>	
<p>PROŠEK Jaroslav Specialist Adviser</p>	
<p>RAJTMAJER Jakub Charles University, Faculty of Sciences</p>	

Organizátoři:

Ministerstvo životního prostředí
 CENIA, česká informační agentura životního prostředí
 Ministerstvo dopravy

Co-organized by:

Ministry of the Environment of the Czech Republic
 CENIA, Czech Environmental Information Agency
 Ministry of Transport of the Czech Republic

<p>RYBECKÝ Roman Managing Director Serenum, a.s. Email: rybecky@serenum.cz</p> <p>I have been working as a member of TOP management for Czech and foreign engineering companies since 2006. SERENUM's mission is to provide customers with comprehensive solutions in the area of electronics and mechanics design and development. The focus is on inertial and measurement systems as well as time and frequency control and mechanical design and processing of parts or subsystems (cases, mechanisms, locking devices, fixtures) including theoretical and numerical analysis, for space and terrestrial applications.</p>	
<p>ŘEŘIČHA Jaroslav CENIA, Czech Environmental Information Agency</p>	
<p>ŘEZNÍČEK Přemysl Ministry of the Environment of the Czech Republic</p>	
<p>SEDLÁČKOVÁ Oldřiška GIS specialist NCA, Nature Conservation Agency of the Czech Republic Email: oldriska.sedlackova@nature.cz</p> <p><u>Scope of activities:</u> administrating map servers and map applications - e.g. http://mapy.nature.cz/, creation and publication of map services (AGS, WMS, WFS), data administration, website design, design for android applications, airborne laser scanning</p> <p>LinkedIn: cz.linkedin.com/in/osedlackova/</p>	
<p>SKŘIVÁNKOVÁ Pavla Czech Hydrometeorological Institution</p>	
<p>SLIACKY Milan Assistant Professor CTU in Prague, Faculty of Transportation Sciences Email: sliacky@fd.cvut.cz</p> <p><u>Scope of activities:</u> Manager of R&D project for construction of Electronic Fare Collection Systems laboratory. Also interested in space technologies, including Remote Sensing and GNSS.</p>	
<p>SMRŽ Vladislav Ministry of the Environment of the Czech Republic</p>	
<p>SOUČKOVÁ Jana Charles University in Prague, Faculty of Science</p>	
<p>SOUKUP Lubomír Institute of Information Theory and Automation</p>	
<p>SOUKUP Tomáš GISAT s.r.o.</p>	

Organizátoři:

Ministerstvo životního prostředí
 CENIA, česká informační agentura životního prostředí
 Ministerstvo dopravy

Co-organized by:

Ministry of the Environment of the Czech Republic
 CENIA, Czech Environmental Information Agency
 Ministry of Transport of the Czech Republic

STEHLÍK Martin

GIS Analyst
Prague gas Distribution, a.s.
Email: martin.stehlik@ppdistribuce.cz

Scope of activities: Data control, Data creation, Data Analysis and data processing, Creation of GIS-outputs, Creation of company flood plan, cooperation on new GIS solutions, Register of documentation

LinkedIn: <https://www.linkedin.com/pub/martin-stehl%C3%ADk/56/796/498>




STEIN Zbyněk

GIS Specialist
CENIA, Czech Environmental Information Agency
Email: zbynek.stein@cenia.cz

Scope of activities: Czech National INSPIRE Geoportal administrator, Web Map Services creation and publication, creation of thematic maps, GIS analysis, Archive geoportal administrator and contact point, remote sensing, processing and analysis of satellite images, cooperation on INSPIRE and Copernicus.

LinkedIn: <http://www.linkedin.com/pub/zbyn%C4%9Bk-stein/5b/4b4/82>



STOKLASA Milan

STOKLASA Tech

SYSALA Richard

esc Aerospace

ŠAFÁŘ Václav

Resaercher
VÚGTK, v. v. i., Research institute of Geodesy, Topography and Cartography
Email: vaclav.safar@vugtk.cz

Scope of activities: Project management and support researcher teams and the research of the field photogrammetry, remote sensing, RPAS and error analysis and product analysis with ascertaining limits of accuracy range, thirty-five years on the road photogrammetry and remote sensing.



ŠÍSTEK Pavel

Czech Telecommunication Office

ŠTYCH Přemysl

Charles University in Prague, Faculty of Science

ŠVÁB Ondřej

Head of Space Application Unit
Ministry of Transport of the Czech Republic
ondrej.svab@mdcr.cz

ESA matters, EU, geoinformatics, Earth observation, GNSS, space activities, applications of space systems.

Graduate in 2009 at Czech University of Life Sciences, holds Diploma in Landscape Engineering. Experience in geoinformatics, space technologies and applications, Earth observation, navigation. Delegate at ESA Earth Observation Programme Board and of Data Operations Scientific and Technical Advisory Group, alternate at Copernicus boards at EU. Participation at preparing of National Space Plan and other strategic documents.

LinkedIn: <http://cz.linkedin.com/in/svabondrej>







Organizátoři:

Ministerstvo životního prostředí
CENIA, česká informační agentura životního prostředí
Ministerstvo dopravy

Co-organized by:

Ministry of the Environment of the Czech Republic
CENIA, Czech Environmental Information Agency
Ministry of Transport of the Czech Republic

<p>TAJOVSKÁ Kateřina teacher, researcher KPM CONSULT a.s. Masaryk University, Faculty of Science, Department of Geography Email: katkatajovska@email.cz</p> <p>GNSS surveying, mobil mapping, teaching of Cartography, Geodesy, GNSS, GIS LinkdedIN: http://cz.linkedin.com/pub/kate-x159-ina-tajovsk-xe1/83/220/963</p>	
<p>TÓBIK Jan Slovak Environmental Agency</p>	
<p>URBAN Pavel Ministry of Defence and Armed Forces of the Czech Republic</p>	
<p>VANČURA Karel Czech Hydrometeorological Institute</p>	
<p>VLÁČILOVÁ Markéta Czech Technical University in Prague</p>	
<p>VOČETKA Jan Ministry of the Environment of the Czech Republic</p>	
<p>VODIČKOVÁ Jana Ministry of the Environment of the Czech Republic</p>	
<p>VOLFOVÁ Adéla Consultant CGI IT Czech Republic s.r.o. (formerly Logica) Email: adela.volfova@cgi.com</p> <p>Graduated from Czech Technical University in 2012, with a master in Geoinformatics. Studied at Kansas State University with focus on Earth Observation, GIS, Cartography, and Mathematics. Previously, worked as a data analyst and programmer in Public Sector in the field of Land Surveying and Land Registry and engaged in INSPIRE implementation. Currently works at CGI, a global IT and business process services company, as a technical and business consultant with specialization in Transport (ITS, eToll) and Space (particularly Copernicus). Is involved in 'GIO Lot2 User Uptake' project.</p>	
<p>VOZIKIS George Sales Manager - Central and Southern Europe Airbus DS – GeoIntelligence (www.astrium-geo.com) Email: george.vozikis@astrium.eads.net</p> <p>Background: Surveying Engineer (Vienna University of Technology) with PhD in Satellite Remote Sensing (Melbourne University – Dpt of GEOMATICS). Working as Project & Business Development Manager and CEO in the field of GeoInformation Technologies in Austria and Greece. Currently based in Immenstaad, Germany, as Sales Manager of the complete Products and Services Portfolio of Airbus DS GeoIntelligence.</p>	
<p>VYČÍTAL Jarmil Country/Sales Manager TKP Czech Republic, s.r.o. (T-Kartor Group) Email: jarmil.vycital@tkpcz.cz</p> <p><u>Scope of activities:</u> Sales – Geospatial products and technology (Hexagon Geospatial - INGR/ERDAS) • Carried out day-to-day marketing, and service activities • Strategic Planning – Development of business plans and strategic goals – revenues and operations, partnerships More info at: http://www.linkedin.com/in/jarmilvycital</p>	

Organizátoři:

Ministerstvo životního prostředí
CENIA, česká informační agentura životního prostředí
Ministerstvo dopravy

Co-organized by:

Ministry of the Environment of the Czech Republic
CENIA, Czech Environmental Information Agency
Ministry of Transport of the Czech Republic

WŁODARKIEWICZ Adam

Space Research Centre of Polish Academy of Sciences

ZEIL Peter

Policy officer

European Commission, DG Enterprise & Industry, Copernicus Services,

Email: peter.zeil@ec.europa.eu

Geophysicist and seconded national expert (Austria) to the EC, specific expertise in monitoring natural resources, information for human security applications, and planning, managing and evaluating research & development projects; senior project manager at the Department for Geoinformatics Z_GIS University of Salzburg, expert for Austria's commitment at the UN (UNOOSA, UN-SPIDER) and GEO.

**ŽÍŽALA Daniel**

Research assistant

VÚMOP, v.v.i., Research institute for Soil and Water Conservation

zizala.daniel@vumop.cz

Graduated at Charles University in Prague, Faculty of Environmental Sciences, Physical Geography. Currently is continuing his doctoral studies at Czech University of Life Sciences Prague, Faculty of Agrobiolgy, Food and Natural Resources, Department of Soil Science and Soil Protection, Sustainable Use of Natural Resources.

He has been employed in the Research Institute for Soil and Water Conservation in Prague since 2008 and in the Department of Soil Service he has been working since 2011 as information technology administrator and research assistant in the SOWAC GIS laboratory.

**Organizátoři:**

Ministerstvo životního prostředí

CENIA, česká informační agentura životního prostředí

Ministerstvo dopravy

Co-organized by:

Ministry of the Environment of the Czech Republic

CENIA, Czech Environmental Information Agency

Ministry of Transport of the Czech Republic